



Windella component
Gwydir Ramsar wetlands
with
21st March 2003
Landsat 7 imagery
rgbi4328

Legend

-  Ramsar Boundary
-  Cadastral Boundaries



Projection: Transverse Mercator Zone 55
Spheroid: Australian
Datum: GDA 94


Scale 1:22,593

Source: The Ramsar boundaries are from the Environment Australia, Directory of Important Wetlands in Australia.

The Cadastral Boundaries are from Australia - CadLite (Cadastre for all Australia, Digital Cadastral Database DCDB) All State and Territory custodians of cadastral data

Caveat: The information presented in this map has been provided by a range of groups and agencies. While every effort has been made to ensure accuracy and completeness, no guarantee is given, nor responsibility taken by the Commonwealth for errors or omissions, and the Commonwealth does not accept responsibility in respect of any information or advice given in relation to, or as a consequence of, anything contained herein. The map has been collated from a range of sources, with data at various resolutions. Data used are assumed to be correct as received from the data suppliers.

Produced by: Matt Brooks
ERIN, Dept. of Environment & Heritage,
Commonwealth of Australia
Canberra September 2003



COPYRIGHT
Commonwealth of Australia, 2003