



Windella component  
Gwydir Ramsar wetlands  
with  
24th May 2003  
Landsat 7 imagery  
rgbi5438

**Legend**

-  Ramsar Boundary
-  Cadastral Boundaries



Projection: Transverse Mercator Zone 55  
Spheroid: Australian  
Datum: GDA 94


Scale 1:22,593

Source: The Ramsar boundaries are from the Environment Australia, Directory of Important Wetlands in Australia.

The Cadastral Boundaries are from Australia - CadLite (Cadastrre for all Australia, Digital Cadastral Database DCDB) All State and Territory custodians of cadastral data

Caveat: The information presented in this map has been provided by a range of groups and agencies. While every effort has been made to ensure accuracy and completeness, no guarantee is given, nor responsibility taken by the Commonwealth for errors or omissions, and the Commonwealth does not accept responsibility in respect of any information or advice given in relation to, or as a consequence of, anything contained herein. The map has been collated from a range of sources, with data at various resolutions. Data used are assumed to be correct as received from the data suppliers.

Produced by: Matt Brooks  
ERIN, Dept. of Environment & Heritage,  
Commonwealth of Australia  
Canberra September 2003



COPYRIGHT  
Commonwealth of Australia, 2003